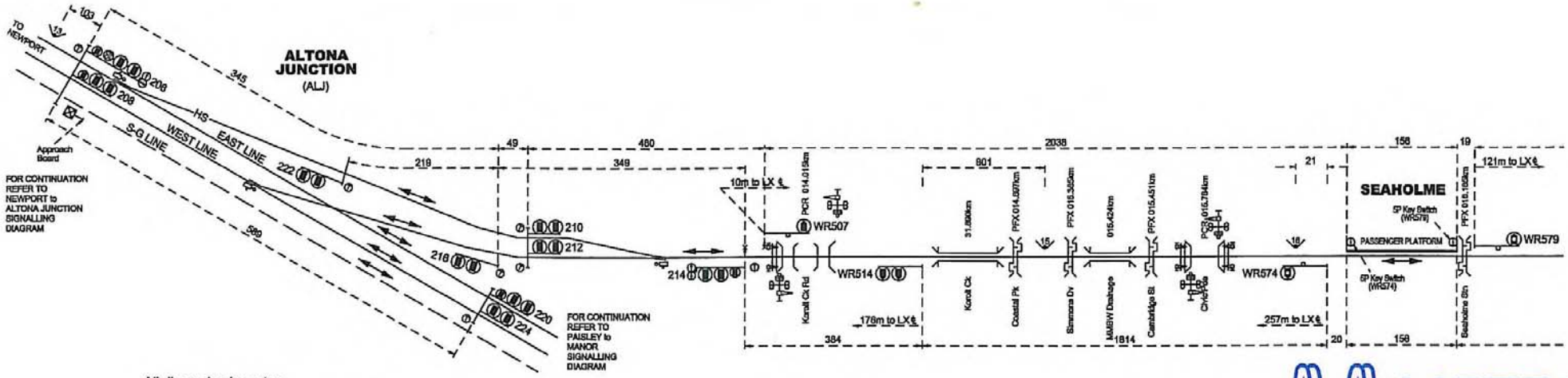

All dimension in metres.
Siding dimensions indicate standing room clear of crossing & adjacent tracks
HS indicates High Speed Points

Pilot staff shown

Distance from signal to level crossing denoted this _'X'm to LX ℄

METRO

ALTONA JUNCTION - WESTONA - LAVERTON SIGNALLING DIAGRAM No. 27/10

(Replaces No. 23/10)

Showing Signal and Interlocking Arrangements to come into use on a date to be fixed by Circular which will be issued by the Manager Rail Safety
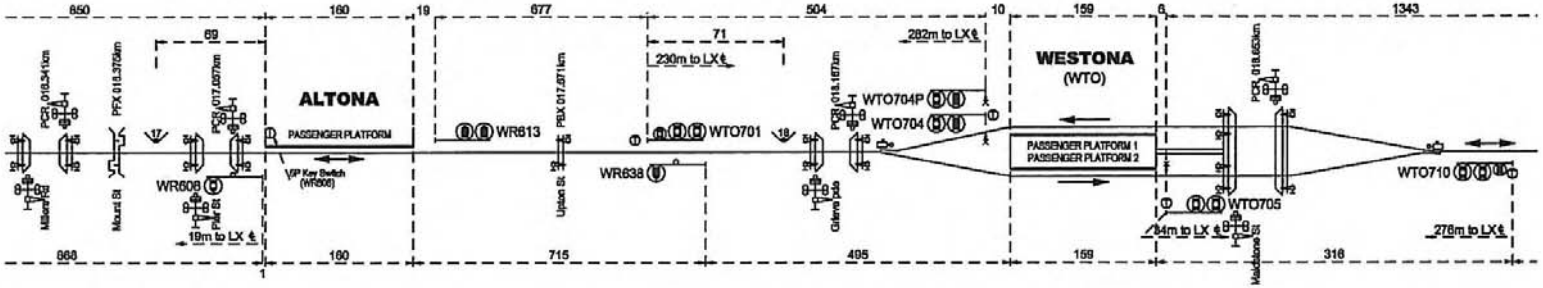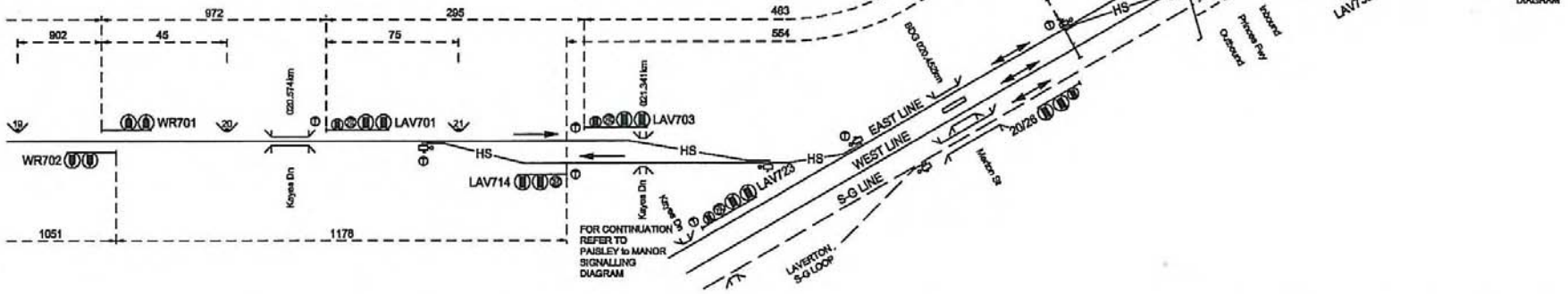
for BILL UREN:
Manager Rail Safety