









Note -- All dimensions in Metres

- Derail and Crowder shown thus 
- High Speed points shown thus 
- Kilometre posts shown thus 
- Pedestrian gates shown thus 
- Siding dimensions indicate standing room clear of crossing and adjacent tracks
- Timer Boards shown thus 
- Point Clip Boxes 
- Active Advance Warning Sign 
- RFR Style Predictor Warning Board 



BACCHUS MARSH WEST to GORDON SIGNALLING DIAGRAM No: 68/09

Showing Signal and Interlocking Arrangements to come into use on a date to be fixed by Circular which will be issued by the
MANAGER INCIDENTS AND SAFEWORKING

[Signature]

A HENWOOD
MANAGER INCIDENTS AND SAFEWORKING
14/01/2010